





















Geography Curriculum Overview by National Curriculum Strand

KEY supplementary content for that unit

Year Group	TERM	Strand 1 - Physical Geography	Strand 2 - Human Geography	Strand 3 - Place/Locational Knowledge	Strand 4 - Fieldwork and Map Skills embedded through the year
EYFS	ALL YEAR	Understanding the world - Developing geography through knowledge of the local area and holidays			<ul style="list-style-type: none">- Following directions- Looking at maps- Drawing simple maps.
YEAR 1	Autumn	Morgans/Hertford (Small area of the UK Case Study) <i>Countries of the UK</i>			<ul style="list-style-type: none">- Using maps and identifying features on a map.- Using directional language- Make observations over time <div></div>
	Spring	Seasons/Weather			
	Summer			Continents/Oceans <i>Equator</i>	
YEAR 2	Autumn	Coasts			<ul style="list-style-type: none">- Using maps or atlases- Use 4 point compasses- Use 2 figure Grid references- Identifying features in images and photos. <div></div>
	Spring		Food		
	Summer	Serrekunda (Small area of non European country Case Study)			
YEAR 3	Autumn	Biomes		<i>Tropics</i>	<ul style="list-style-type: none">- Using atlases and digital maps.- Creating map keys- Label features on a map or
	Spring		Land Use		

	Summer	Amazon (Region of the Americas Case Study)			image   
YEAR 4	Autumn	Volcanoes /Earthquakes			
	Spring	Energy/Climate Change			
	Summer	East Anglia (Region of the UK Case Study) <u>Regions of the UK</u>			<ul style="list-style-type: none">- Using 8 point compass directions- Using 2 figure and 4 figure Grid references- Using atlas, images and digital maps.    
YEAR 5	Autumn	Rivers		<u>Counties of UK</u>	<ul style="list-style-type: none">- Recognise and interpret images and themes.- Using atlases, images and digital maps.- 6 Figure Grid References    
	Spring		Global Geography <u>Countries/Cities of the World</u>		
	Summer	The Alps (Region of Europe Case Study) <u>Mountains</u>			

YEAR 6	Autumn	California (Region of the Americas Case Study) <i>Population/Time Zones</i>		<ul style="list-style-type: none">- Using thematic maps in an atlas- Using atlases, images and digital maps.- Using OS Map keys <div></div>
	Spring		Global Trade	
	Summer	The Lea Valley (Region of the UK) <i>Fieldwork Skills and OS Map Skills</i>		